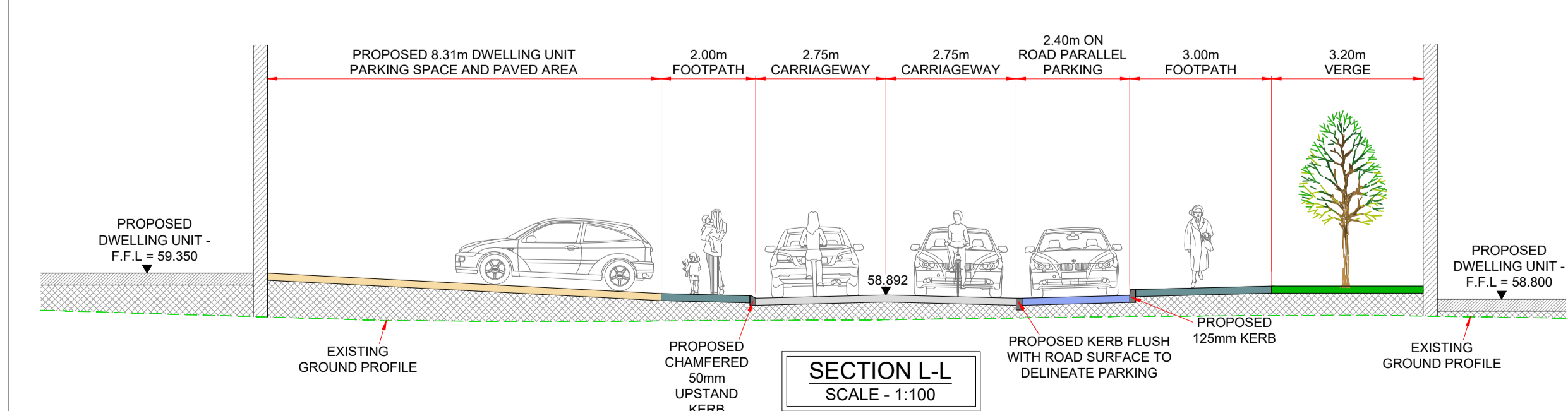
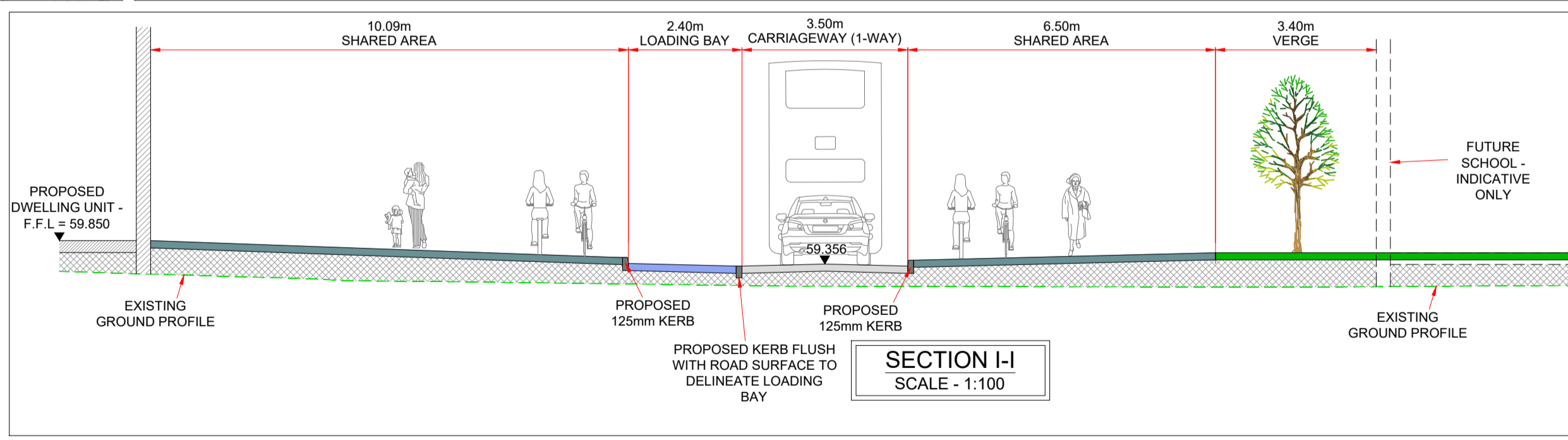
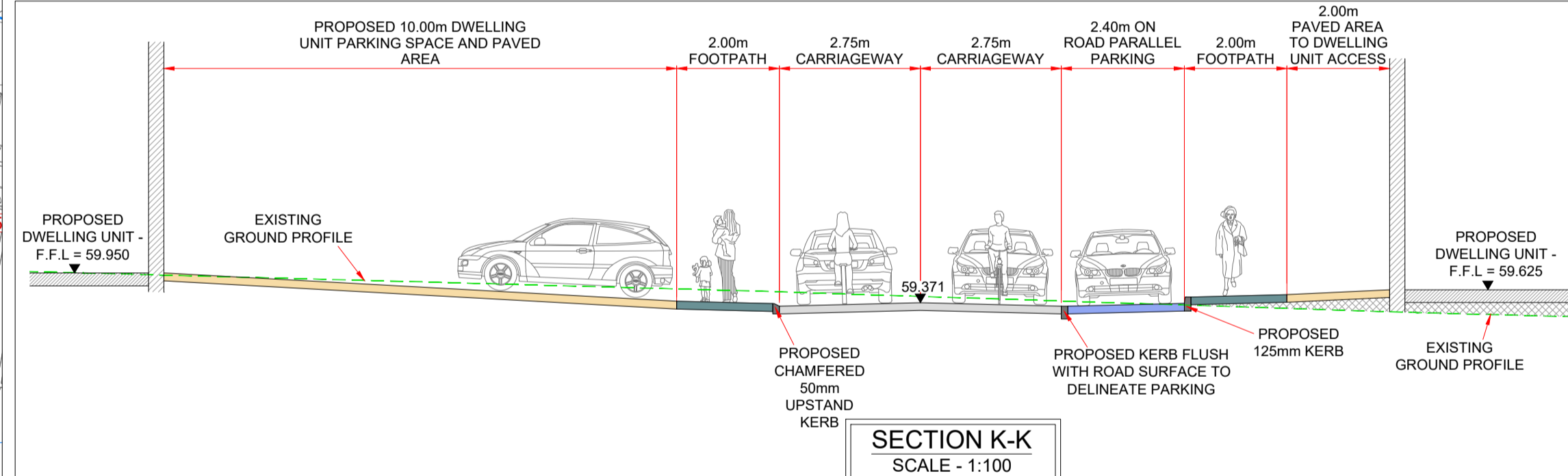
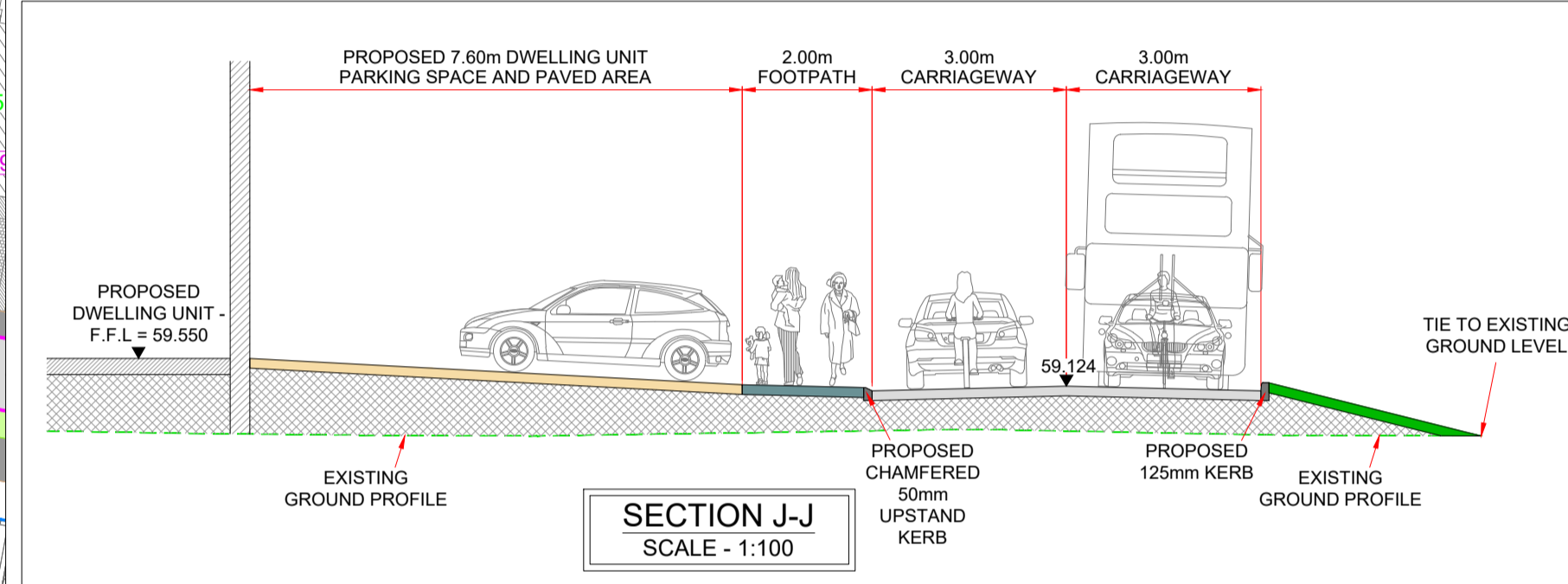


LEGEND:

PROPOSED CARRIAGEWAY	[Grey box]
PROPOSED PEDESTRIAN FOOTPATH	[Dark Grey box]
PROPOSED CYCLETRACK / CYCLE LANE	[Pink box]
PROPOSED SHARED PEDESTRIAN AND CYCLIST PATH	[Light Blue box]
PROPOSED RAISED TABLE	[Red box]
PROPOSED GRASS VERGE / LANDSCAPED AREA	[Light Green box]
PROPOSED ON CURTLIAGE CAR PARKING SPACES	[Orange box]
PROPOSED ON STREET CAR PARKING SPACES	[Blue box]
PROPOSED BUS STOP	[Yellow box]



P01	FOR PLANNING	CP	28.06.22
Revision	Description	Initials	Date

Clifton Scannell Emerson Associates Limited
Consulting Engineers,
3rd Floor The Highline,
Bakers Point, Pottery Road,
Dun Laoghaire, Co. Dublin,
Ireland, A96 KW29
T: +353 1 288 5006
F: +353 1 283 3466
E: info@csea.ie
W: www.csea.ie

Client	ALANNA HOMES AND ALCOVE IRELAND FOUR LIMITED		
Project	BARNHILL GARDEN VILLAGE STRATEGIC HOUSING DEVELOPMENT (SHD)		
Dwg. Title	INTERNAL ROAD LAYOUT & SECTIONS - SHEET 3 OF 8 VILLAGE CENTRE, STATION PLAZA & STATION QUARTER SOUTH AREAS		
Drawn By	AW	Date	JULY 2022
Checked by	CP	Scale	PLAN = 1:500 @ A1
Dwg. Progress	PLANNING		
Dwg. No.	16_053_012		